


Extent of Proposed Development within View

Fields 1 & 2 Visible with Fields 3, 5, & 6 partially visible



Viewpoint 5: PRow, east side of Main Road (Hawksworth BW1)




OS Reference: E475703 N343971
 Eye Level: 24.5m
 Direction of View: 110°
 Distance to Site: 0.010km

Horizontal Field of View: 90 Degrees
 Vertical Field of View: 18.7 Degrees
 Paper Size (A3): 420x270mm


Camera: Canon 6D
 Lens: 50mm
 Camera Height: 1.5m AGL
 View flat at comfortable arm's length

Extent of Proposed Development within View

Fields 5,6,7,8 & 9 Visible




Viewpoint 6: PRow, northeast site boundary



OS Reference: E476740 N343673
 Eye Level: 27.5m
 Direction of View: 220°
 Distance to Site: 0.010km

Horizontal Field of View: 90 Degrees
 Vertical Field of View: 18.7 Degrees
 Paper Size (A3): 420x270mm

Camera: Canon 6D
 Lens: 50mm
 Camera Height: 1.5m AGL
 View flat at comfortable arm's length

 Fields with Development