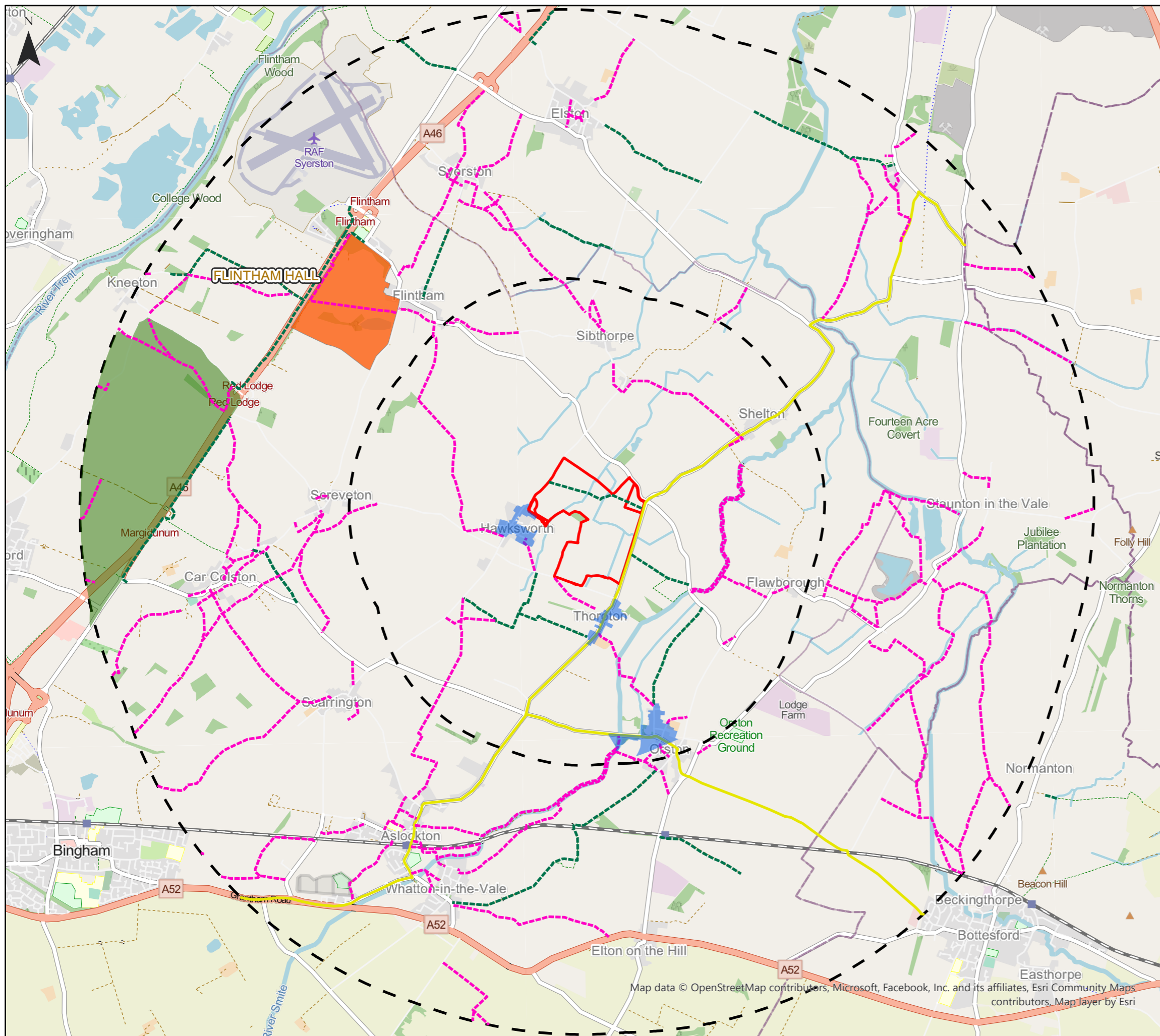










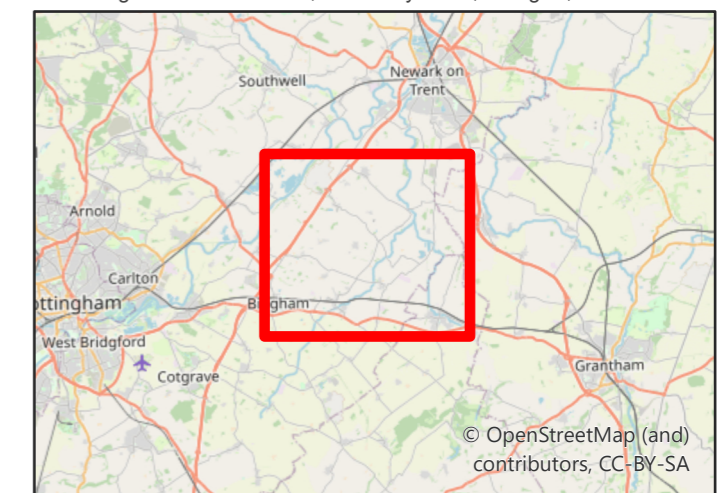
Longhedge Solar Farm Landscape Designations Figure 1.2



Key

-  Development Boundary
-  2km, 5km Study Area
-  PRoWs
-  Bridleway
-  National Cycle Network Route
-  Greenbelt
-  Parks & Gardens
-  Conservation Areas

Neo Office Address:
Wright Business Centre, 1 Lonmay Road, Glasgow, G33 4EL



Map data © OpenStreetMap contributors, Microsoft, Facebook, Inc. and its affiliates, Esri Community Maps contributors, Map layer by Esri

0 1.25 2.5 5 Kilometers

Date: 30/08/2022
 Drawn By: Scott Griffin
 Scale (A3): 1:42,500
 Drawing No: NEO00782/0081/B

