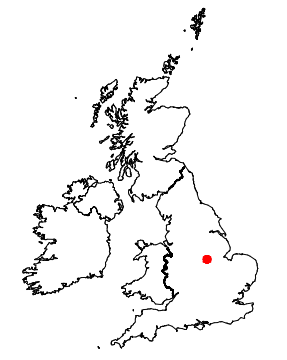


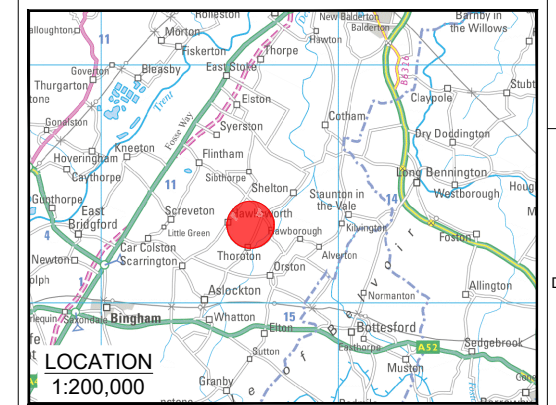
© CROWN COPYRIGHT, ALL RIGHTS RESERVED.  
2022 LICENCE NUMBER 0100031673.

**KEY:**

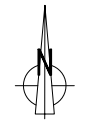
- LANDOWNER BOUNDARY
- DEVELOPMENT BOUNDARY
- EXCLUDED FROM DEVELOPMENT BOUNDARY



SITE LOCATION - NOT TO SCALE



LOCATION  
1:200,000



ISSUE	DRAWN	CHKD	APPD	DATE	REVISION NOTES
4	FG	MH	CC	2022-08-09	BELLMOUTH UPDATE
3	FG	MH	CC	2022-07-19	DEVELOPMENT BOUNDARY UPDATE
2	FG	RB	EB	2022-06-30	BOUNDARY UPDATE
1	BM	MH	CC	2022-06-27	FIRST ISSUE

PURPOSE <b>PLANNING</b>		PROJECTION <b>OSGB 1936</b>	
SCALE <b>1:10,000 @A3</b>	DATUM <b>N/A</b>		T-LAYOUT NO <b>N/A</b>
LAYOUT DRAWING <b>N/A</b>	T-LAYOUT NO <b>N/A</b>		

PROJECT TITLE <b>LONGHEDGE SOLAR FARM</b>	
DRAWING TITLE <b>FIGURE 1 SITE LOCATION PLAN</b>	
RES DRAWING NUMBER <b>04668-RES-LAY-DR-PT-001</b>	REV <b>4</b>

THIS DRAWING IS THE PROPERTY OF RENEWABLE ENERGY SYSTEMS LIMITED AND NO REPRODUCTION MAY BE MADE IN WHOLE OR IN PART WITHOUT PERMISSION



BEAUFORT COURT,  
EGG FARM LANE,  
KINGS LANGLEY,  
HERTS WD4 8LR, UK  
TEL +44 (0) 1923 299200  
WWW.RES-GROUP.COM